





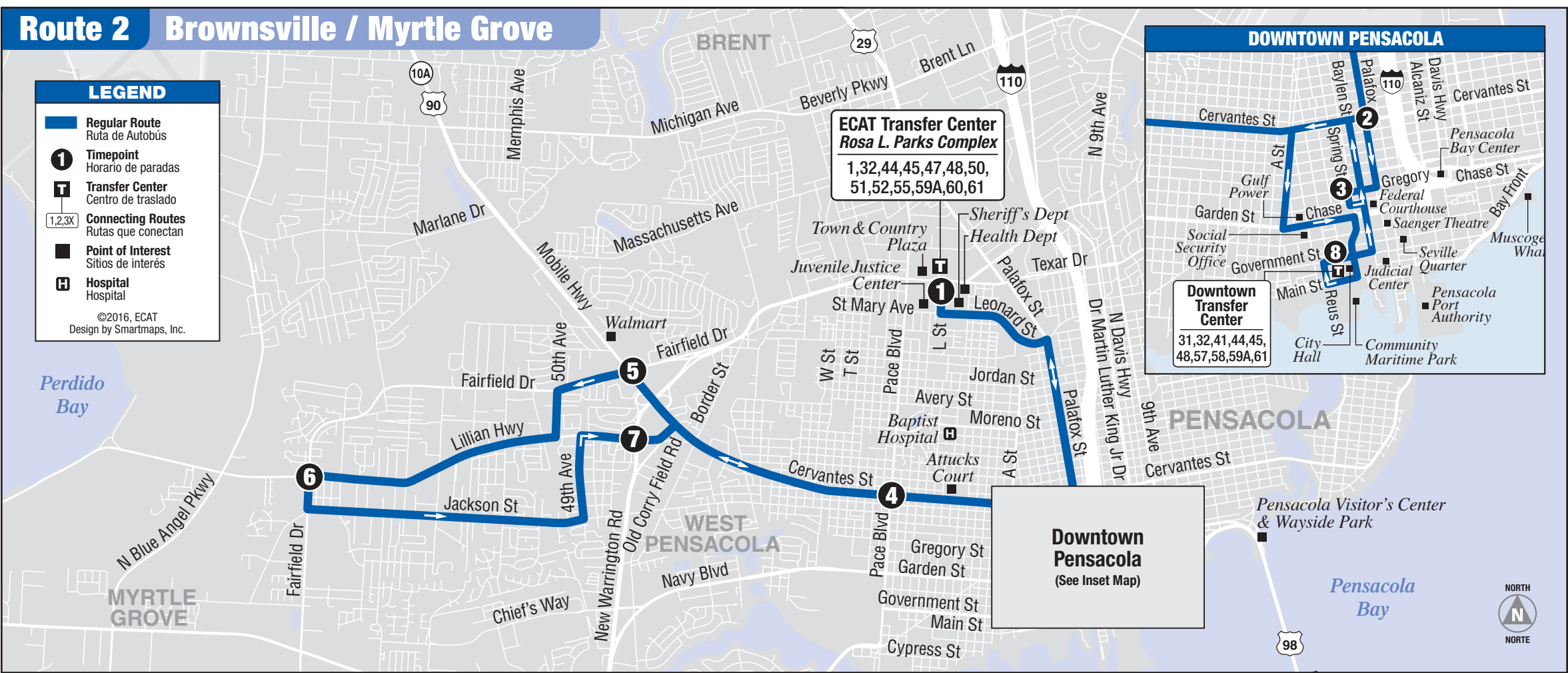


Route 2 Brownsville / Myrtle Grove

LEGEND

-  **Regular Route**
Ruta de Autobús
-  **Timepoint**
Horario de paradas
-  **Transfer Center**
Centro de traslado
-  **Connecting Routes**
Rutas que conectan
-  **Point of Interest**
Sitios de interés
-  **Hospital**
Hospital

©2016, ECAT
Design by Smartmaps, Inc.



**ECAT Transfer Center
Rosa L. Parks Complex**
1,32,44,45,47,48,50,
51,52,55,59A,60,61

Downtown Pensacola
(See Inset Map)



Downtown Transfer Center
31,32,41,44,45,
48,57,58,59A,61

